2018 TOAST Corridors
District 3

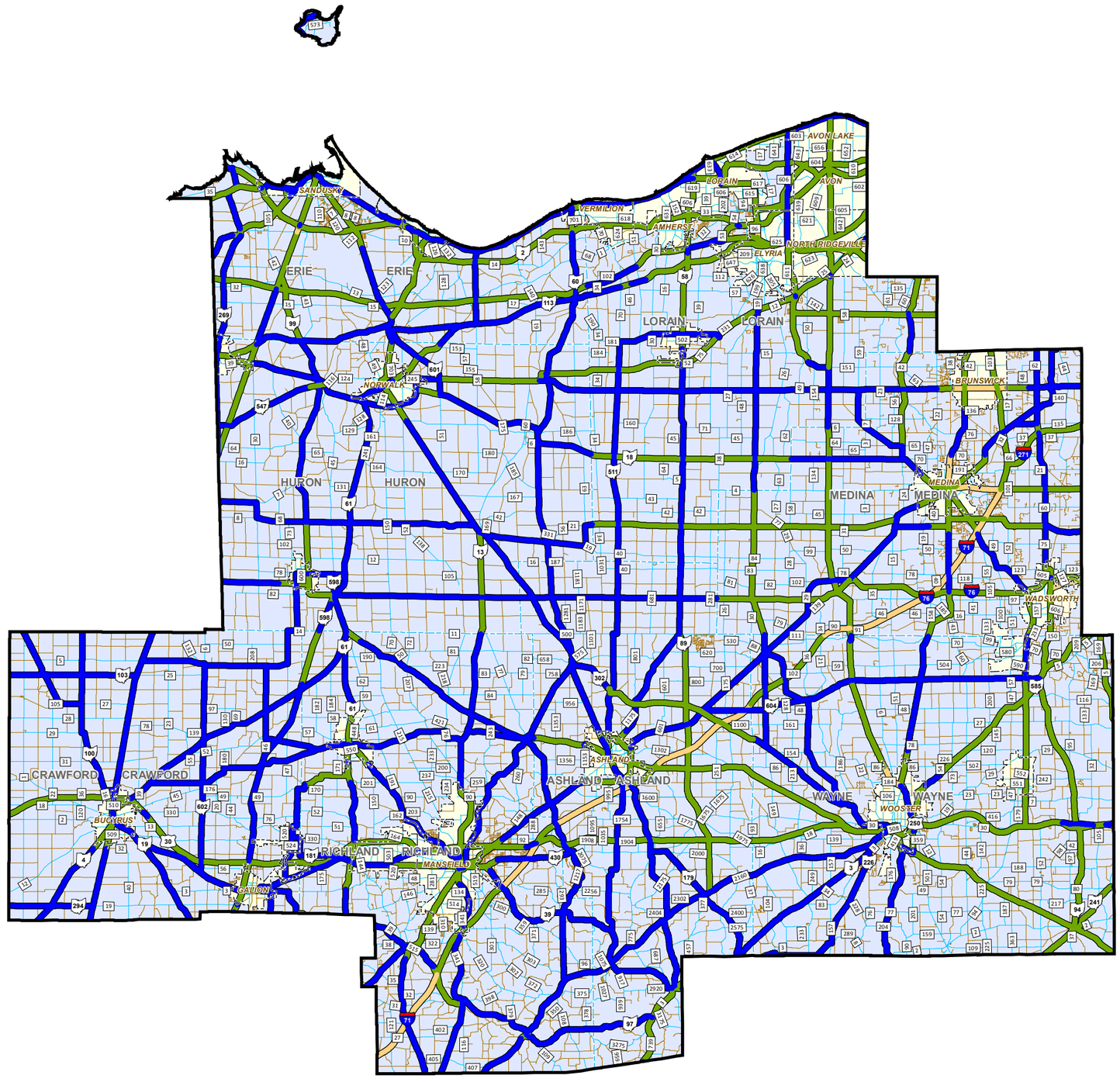

City Boundary

County Boundary

TOAST Score

- < 0.4
- 0.4 to 0.6
- 0.61 to 0.8
- > 0.8

Roads by Type

- Interstate Route
- United States Route
- State Route
- County Road
- Township Road

0 2 4 8 12 16

Miles

Date: 9/19/2018

OHIO DEPARTMENT OF TRANSPORTATION

Division of Operations

Transportation Systems Management & Operations (TSM&O)

2018 TOAST Corridors
Ashland County

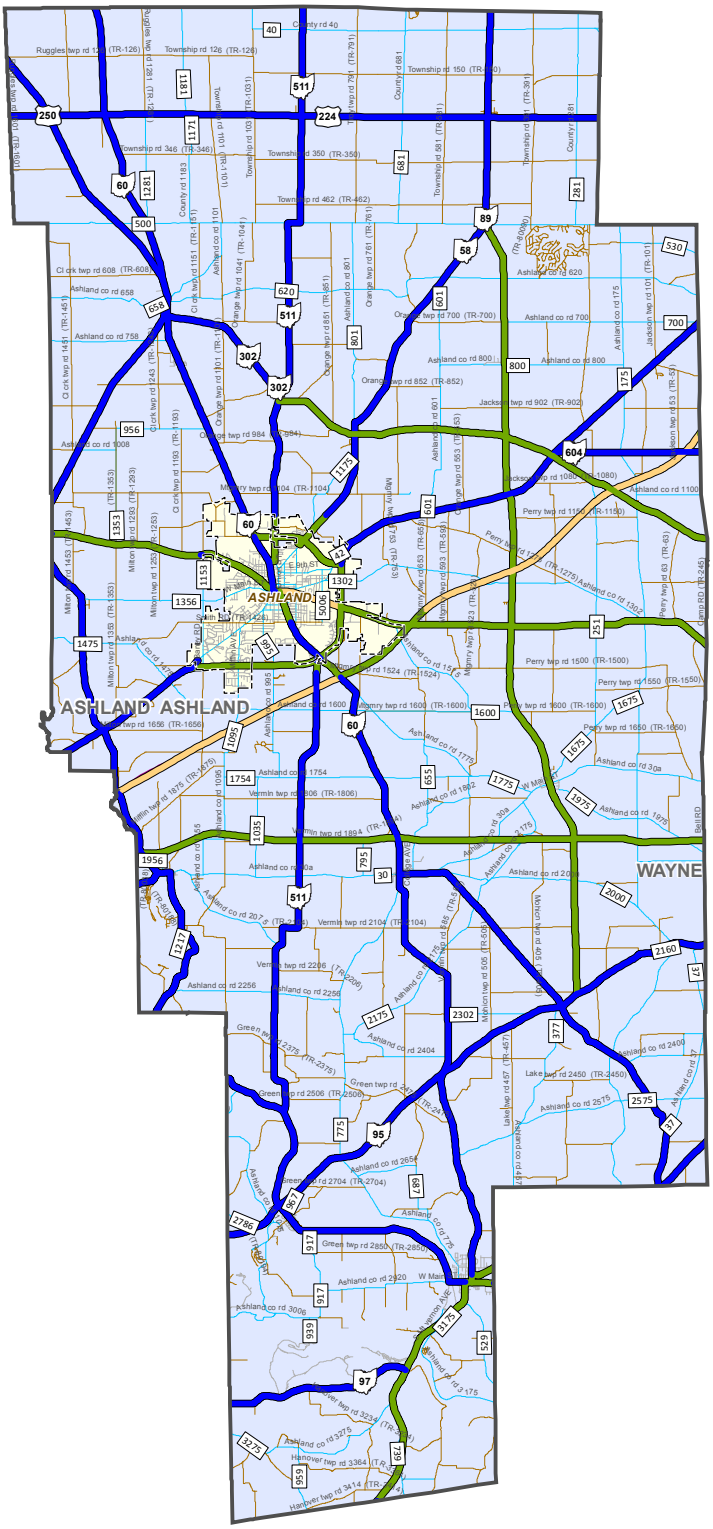

City Boundary

County Boundary

TOAST Score

- < 0.4
- 0.4 to 0.6
- 0.61 to 0.8
- > 0.8

Roads by Type

- Other Routes
- Interstate Route
- United States Route
- State Route
- County Road
- Township Road

0 1.25 2.5 5 7.5

Miles

N

OHIO DEPARTMENT OF TRANSPORTATION

Division of Operations

Transportation Systems Management & Operations (TSM&O)

Date: 9/19/2018

2018 TOAST Corridors
Crawford County

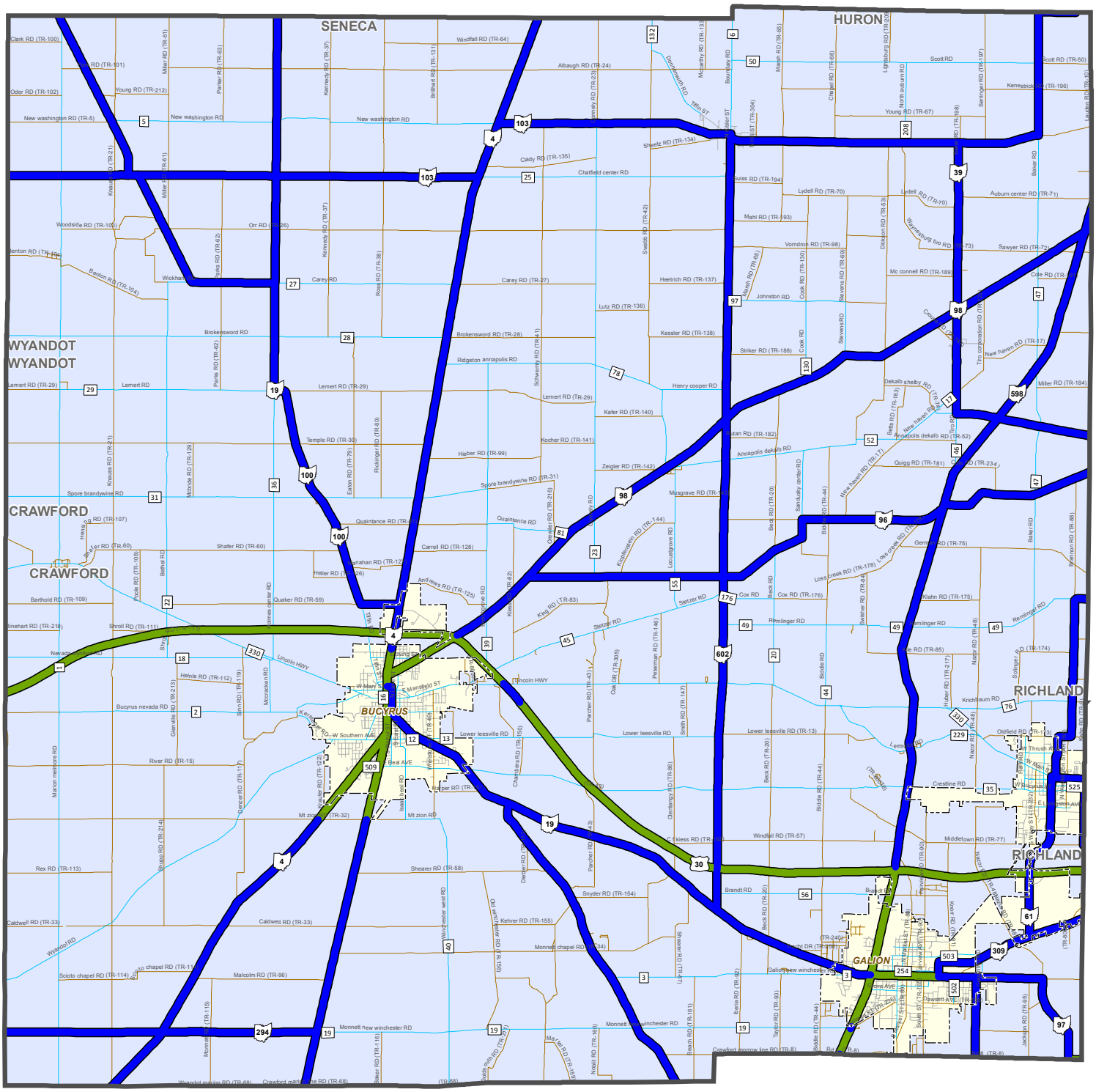

City Boundary

County Boundary

TOAST Score

- < 0.4
- 0.4 to 0.6
- 0.61 to 0.8
- > 0.8

Roads by Type

- Other Routes
- Interstate Route
- United States Route
- State Route
- County Road
- Township Road

0 0.75 1.5 3 4.5

Miles

N

OHIO DEPARTMENT OF TRANSPORTATION

Division of Operations

Transportation Systems Management & Operations (TSM&O)

Date: 9/19/2018

2018 TOAST Corridors
Erie County

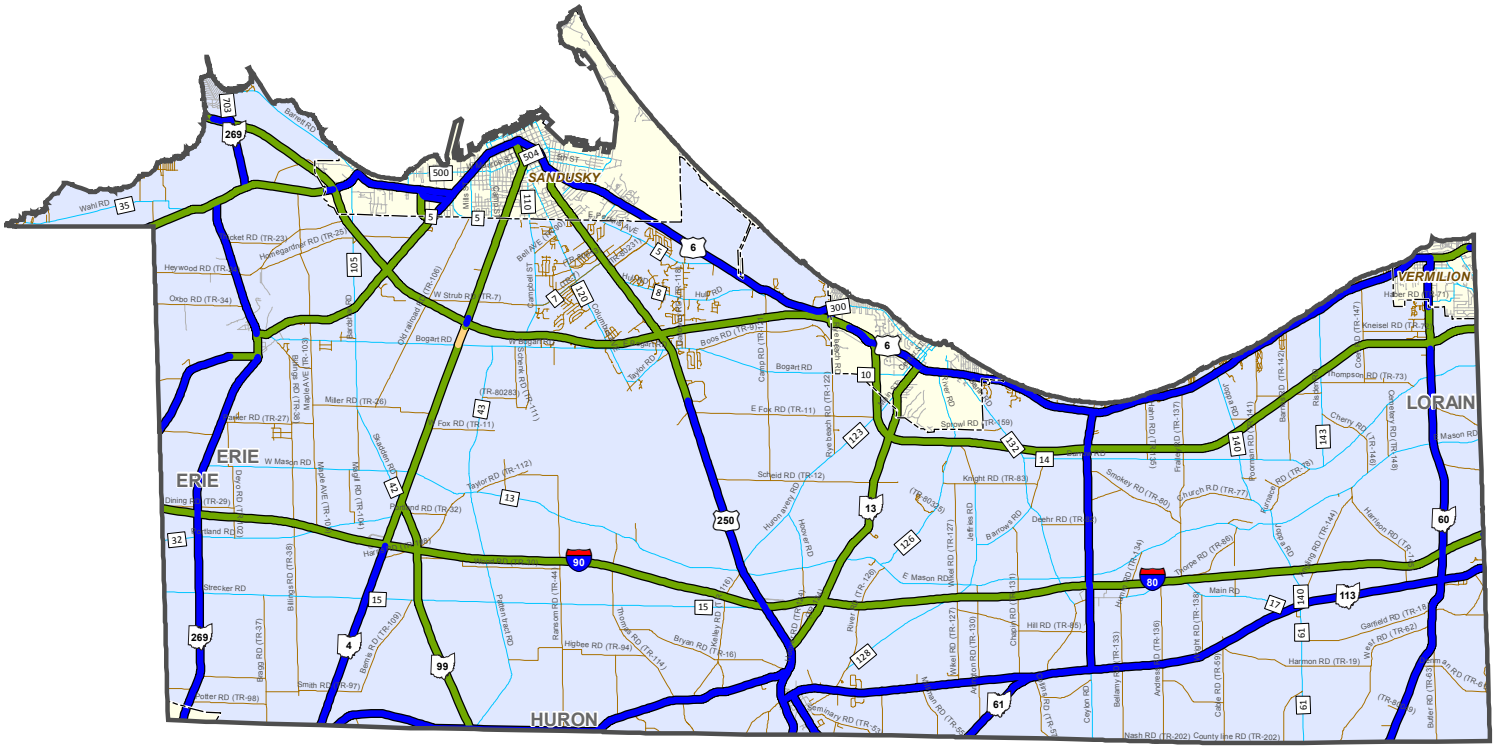

City Boundary

County Boundary

TOAST Score

- < 0.4
- 0.4 to 0.6
- 0.61 to 0.8
- > 0.8

Roads by Type

- Other Routes
- Interstate Route
- United States Route
- State Route
- County Road
- Township Road

0 1.25 2.5 5 7.5

Miles

N

OHIO DEPARTMENT OF TRANSPORTATION

Division of Operations

Transportation Systems Management & Operations (TSM&O)

Date: 9/19/2018

2018 TOAST Corridors
Huron County

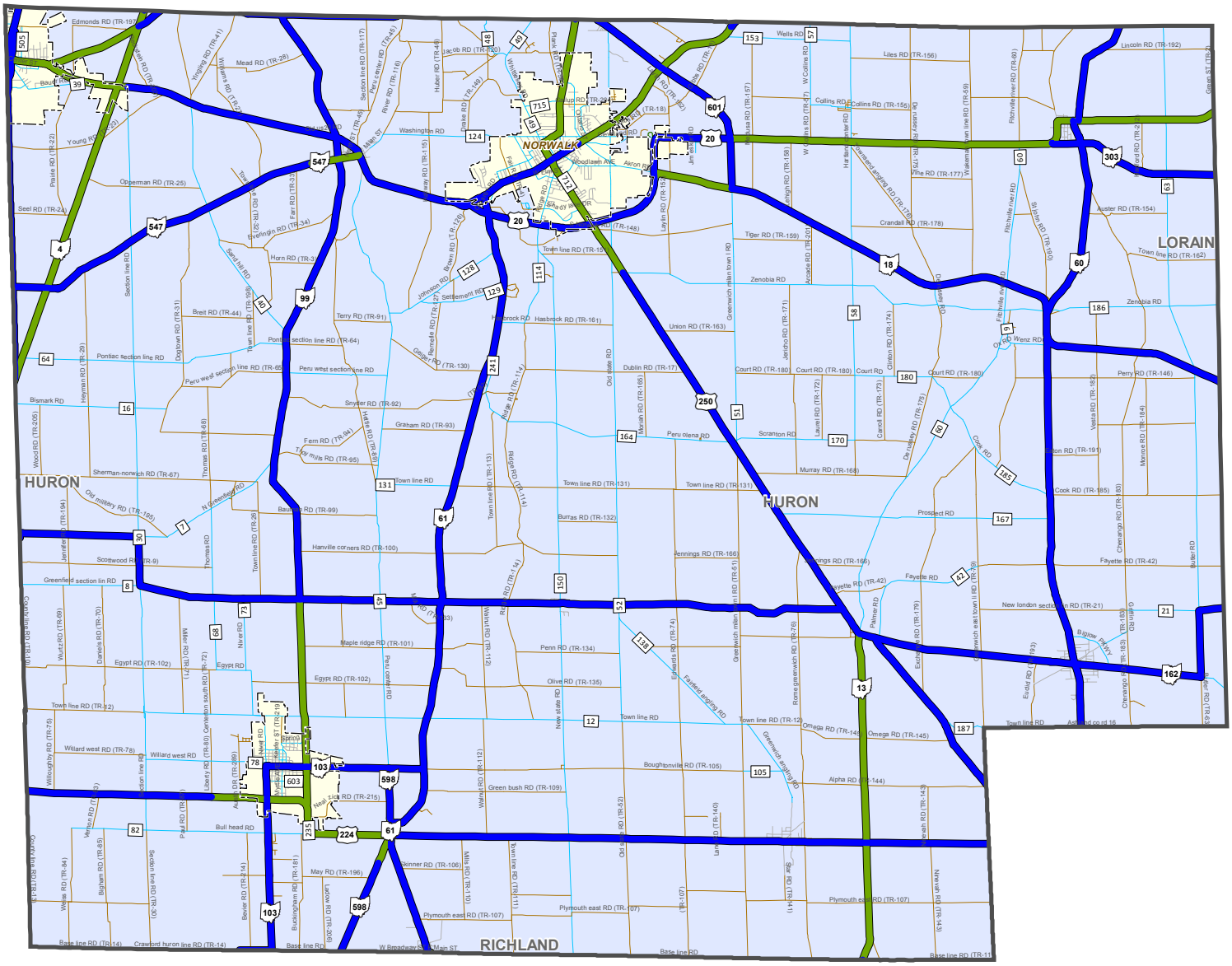

City Boundary

County Boundary

TOAST Score

- < 0.4
- 0.4 to 0.6
- 0.61 to 0.8
- > 0.8

Roads by Type

- Other Routes
- Interstate Route
- United States Route
- State Route
- County Road
- Township Road

0 1 2 4 6

Miles

N

OHIO DEPARTMENT OF TRANSPORTATION

Division of Operations

Transportation Systems Management & Operations (TSM&O)

Date: 9/19/2018

2018 TOAST Corridors
Lorain County

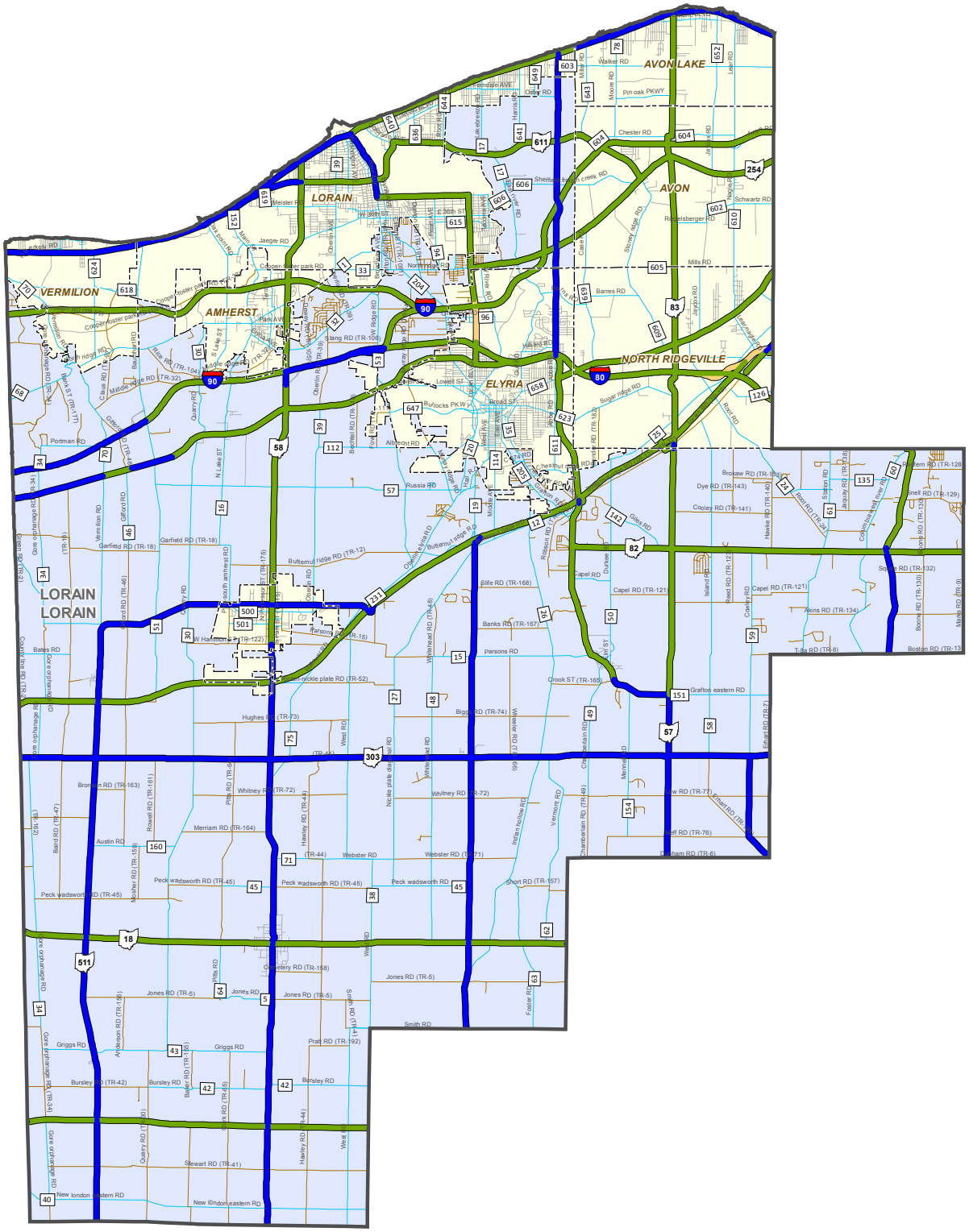

City Boundary

County Boundary

TOAST Score

- < 0.4
- 0.4 to 0.6
- 0.61 to 0.8
- > 0.8

Roads by Type

- Other Routes
- Interstate Route
- United States Route
- State Route
- County Road
- Township Road

0 1.25 2.5 5 7.5

Miles

N

OHIO DEPARTMENT OF TRANSPORTATION

Division of Operations

Transportation Systems Management & Operations (TSM&O)

Date: 9/19/2018

2018 TOAST Corridors
Medina County

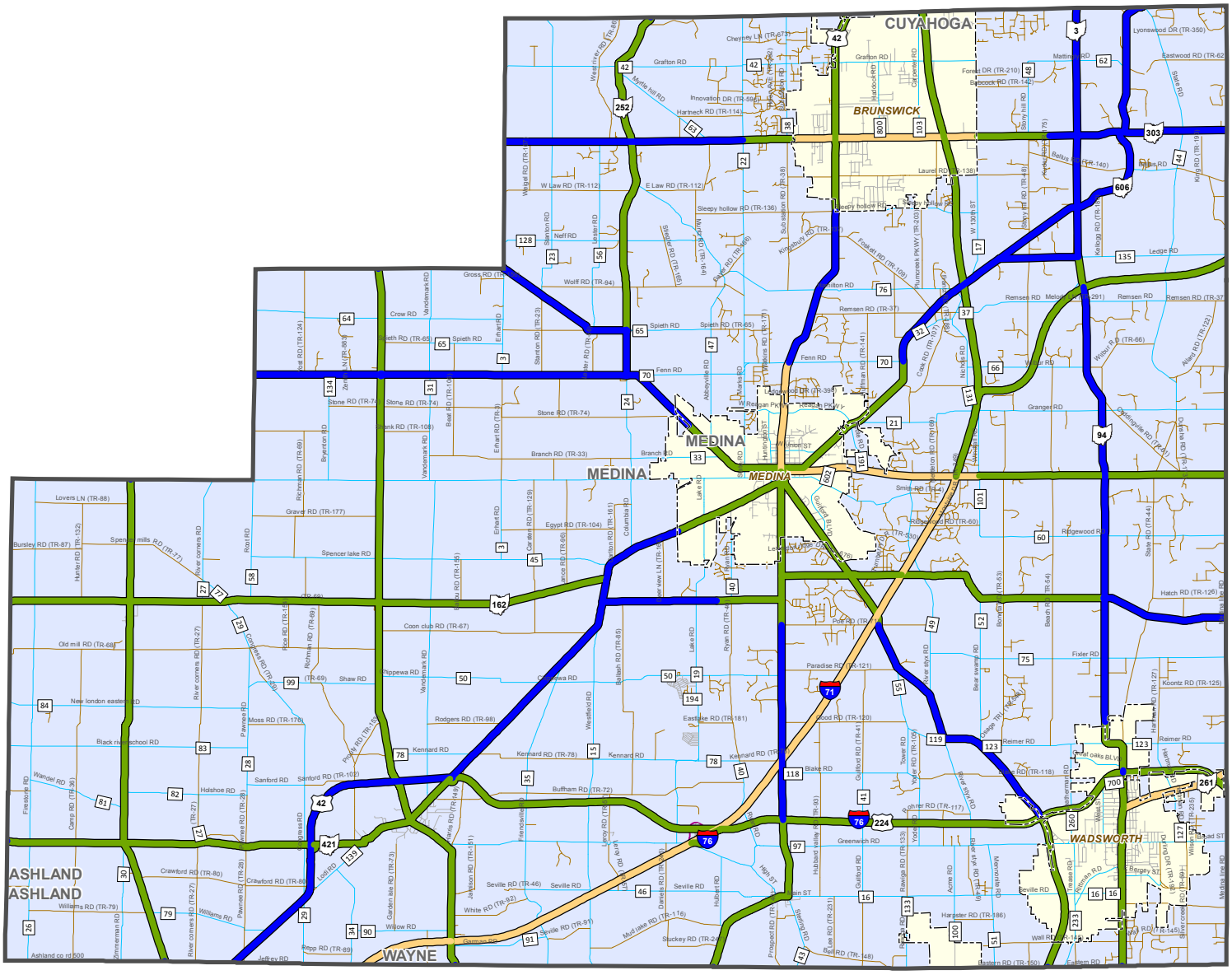

City Boundary

County Boundary

TOAST Score

- < 0.4
- 0.4 to 0.6
- 0.61 to 0.8
- > 0.8

Roads by Type

- Other Routes
- Interstate Route
- United States Route
- State Route
- County Road
- Township Road

0 1 2 4 6

Miles

N

OHIO DEPARTMENT OF TRANSPORTATION

Division of Operations

Transportation Systems Management & Operations (TSM&O)

Date: 9/19/2018

2018 TOAST Corridors
Richland County

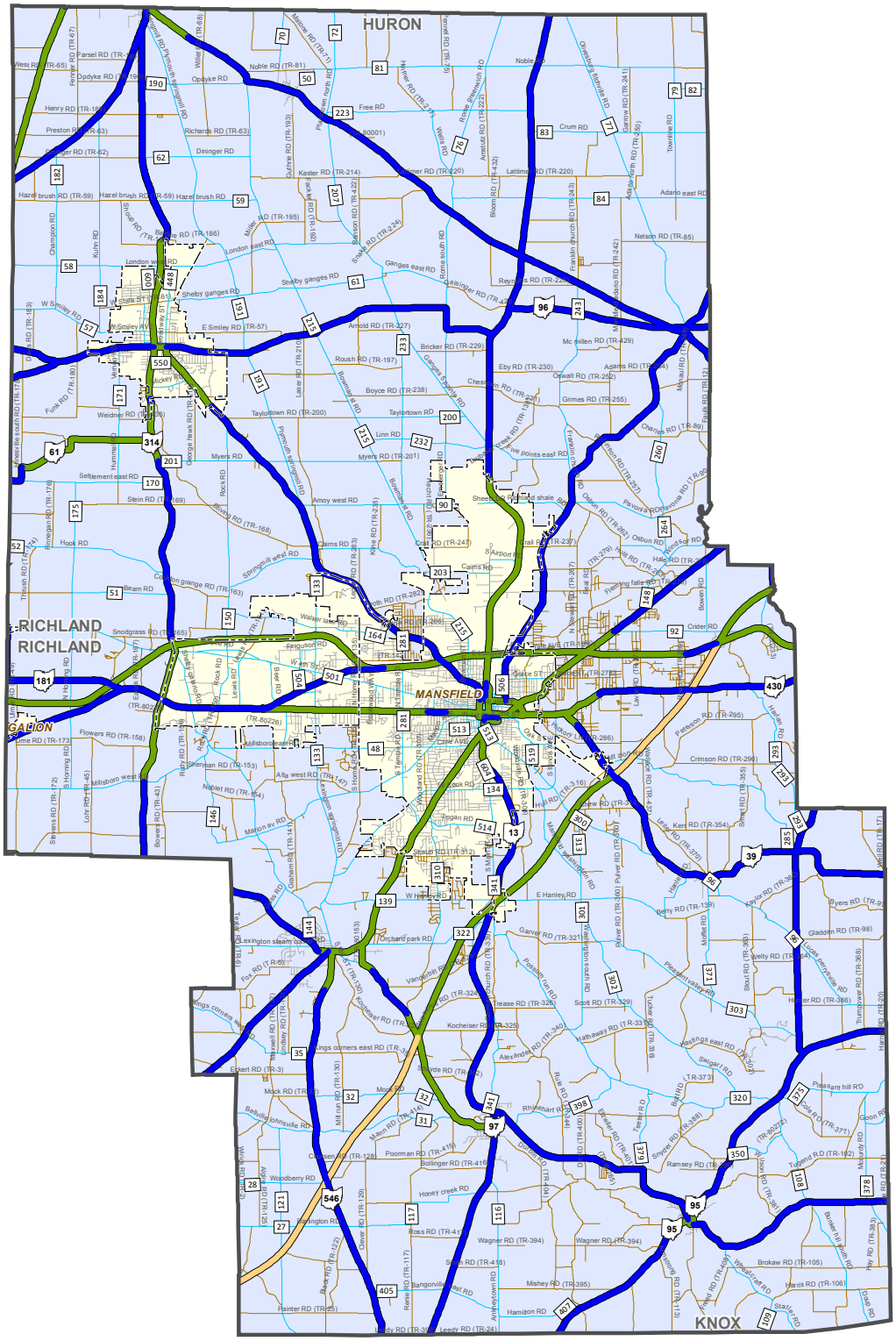

City Boundary

County Boundary

TOAST Score

- < 0.4
- 0.4 to 0.6
- 0.61 to 0.8
- > 0.8

Roads by Type

- Other Routes
- Interstate Route
- United States Route
- State Route
- County Road
- Township Road

0 1.25 2.5 5 7.5

Miles

N

OHIO DEPARTMENT OF TRANSPORTATION

Division of Operations

Transportation Systems Management & Operations (TSM&O)

Date: 9/19/2018

2018 TOAST Corridors
Wayne County

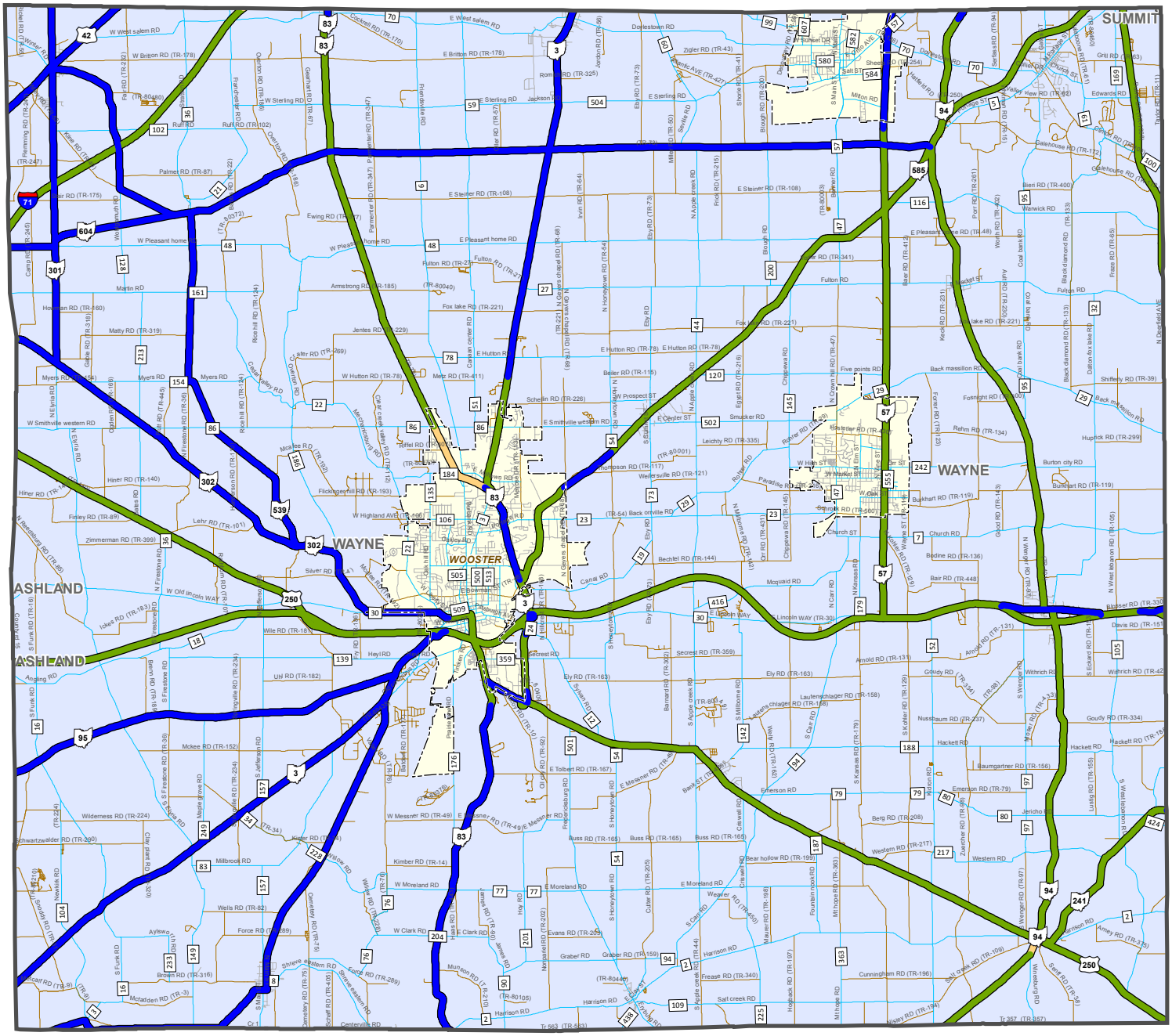

City Boundary

County Boundary

TOAST Score

- < 0.4
- 0.4 to 0.6
- 0.61 to 0.8
- > 0.8

Roads by Type

- Other Routes
- Interstate Route
- United States Route
- State Route
- County Road
- Township Road

0 1 2 4 6

Miles

N

OHIO DEPARTMENT OF TRANSPORTATION

Division of Operations

Transportation Systems Management & Operations (TSM&O)

Date: 9/19/2018