2018 TOAST Corridors
District 5

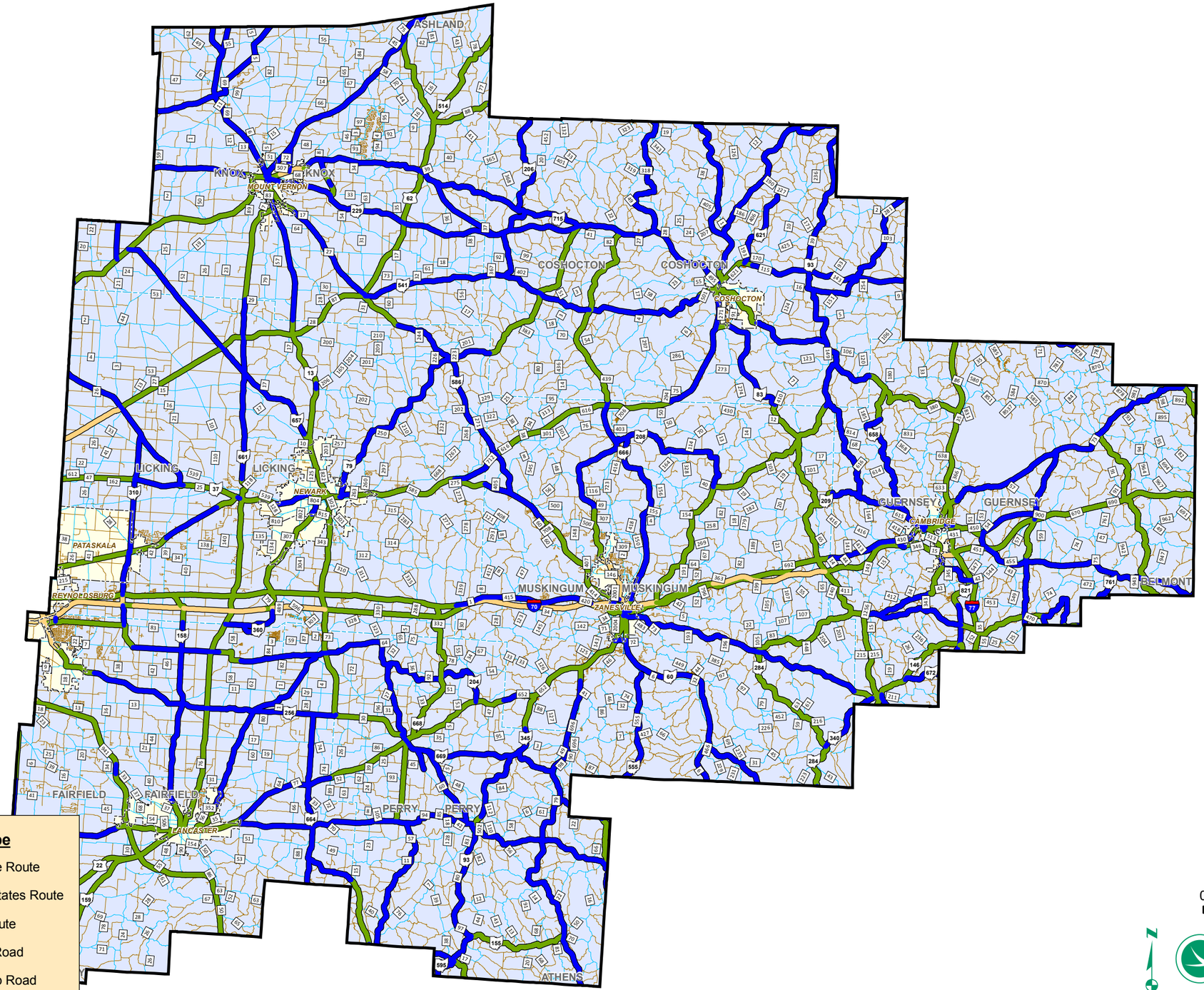

City Boundary

County Boundary

TOAST Score

- < 0.4
- 0.4 to 0.6
- 0.61 to 0.8
- > 0.8

Roads by Type

- Interstate Route
- United States Route
- State Route
- County Road
- Township Road

0 2 4 8 12 16

Miles

Date: 9/19/2018

OHIO DEPARTMENT OF TRANSPORTATION

Division of Operations

Transportation Systems Management & Operations (TSM&O)

2018 TOAST Corridors
Coshocton County

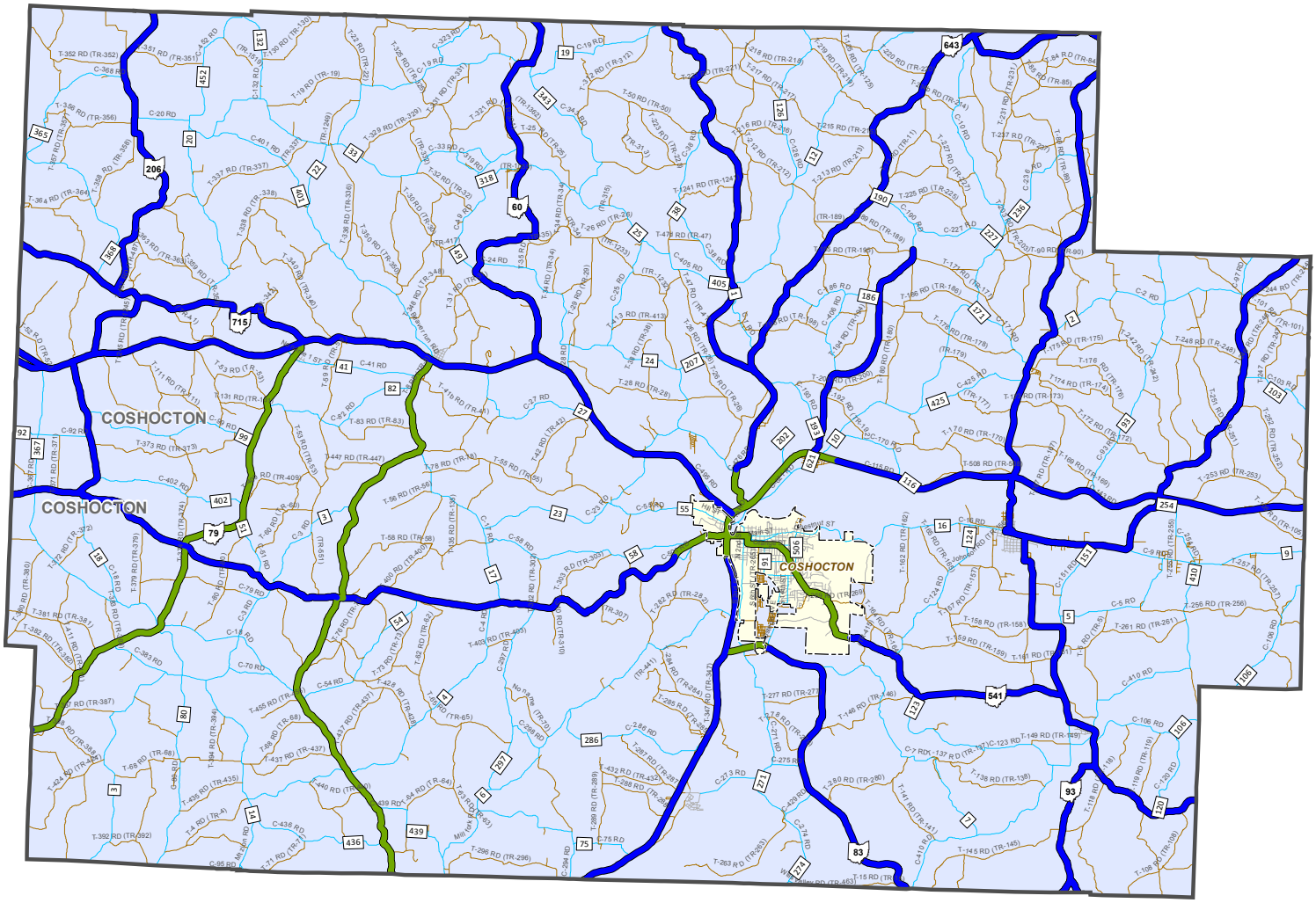

City Boundary

County Boundary

TOAST Score

- < 0.4
- 0.4 to 0.6
- 0.61 to 0.8
- > 0.8

Roads by Type

- Other Routes
- Interstate Route
- United States Route
- State Route
- County Road
- Township Road

0 1.25 2.5 5 7.5

Miles

N

OHIO DEPARTMENT OF TRANSPORTATION

Division of Operations

Transportation Systems Management & Operations (TSM&O)

Date: 9/19/2018

2018 TOAST Corridors
Fairfield County

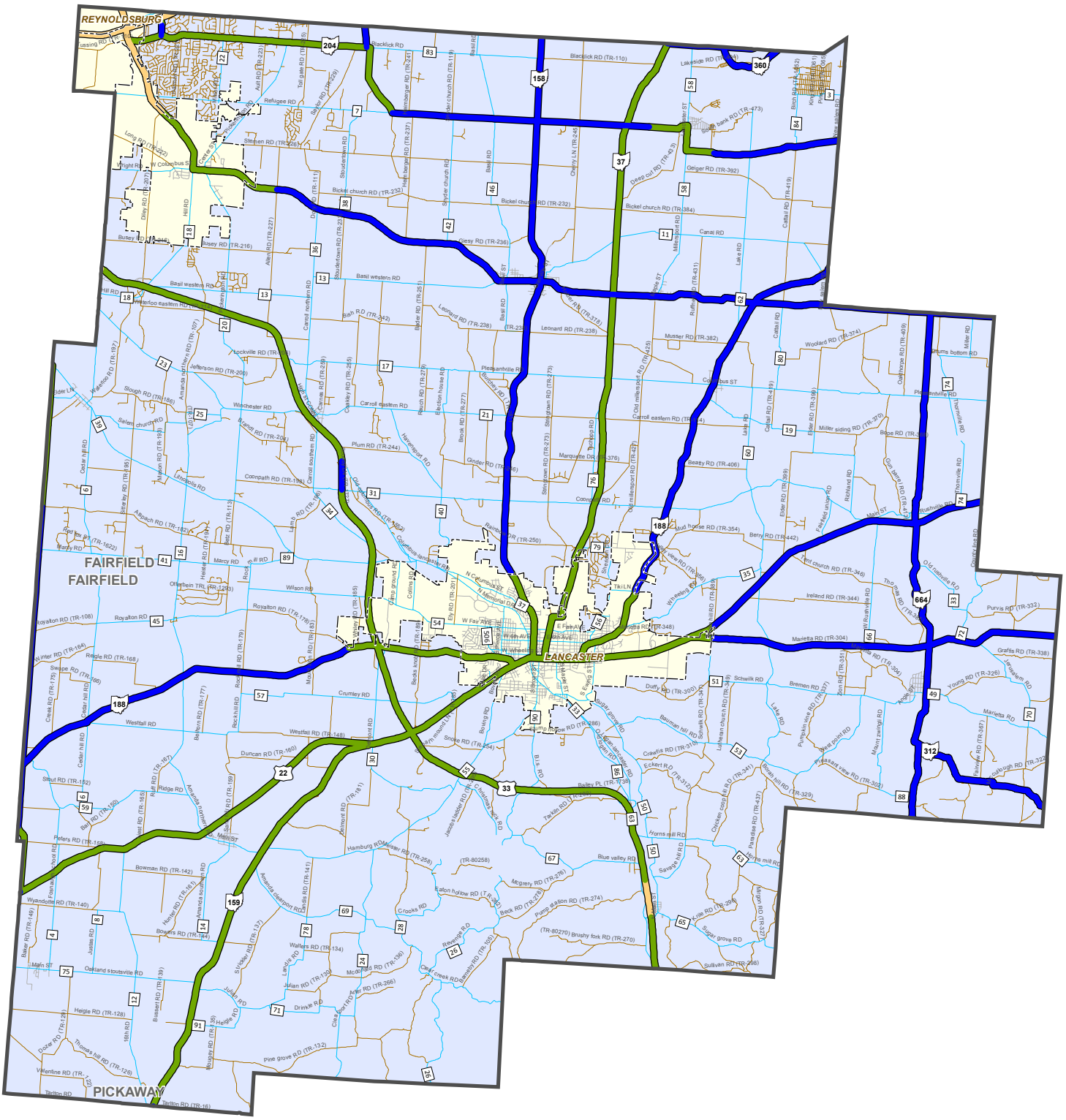

City Boundary

County Boundary

TOAST Score

- < 0.4
- 0.4 to 0.6
- 0.61 to 0.8
- > 0.8

Roads by Type

- Other Routes
- Interstate Route
- United States Route
- State Route
- County Road
- Township Road

0 1 2 4 6

Miles

N

OHIO DEPARTMENT OF TRANSPORTATION

Division of Operations

Transportation Systems Management & Operations (TSM&O)

Date: 9/19/2018

2018 TOAST Corridors
Guernsey County

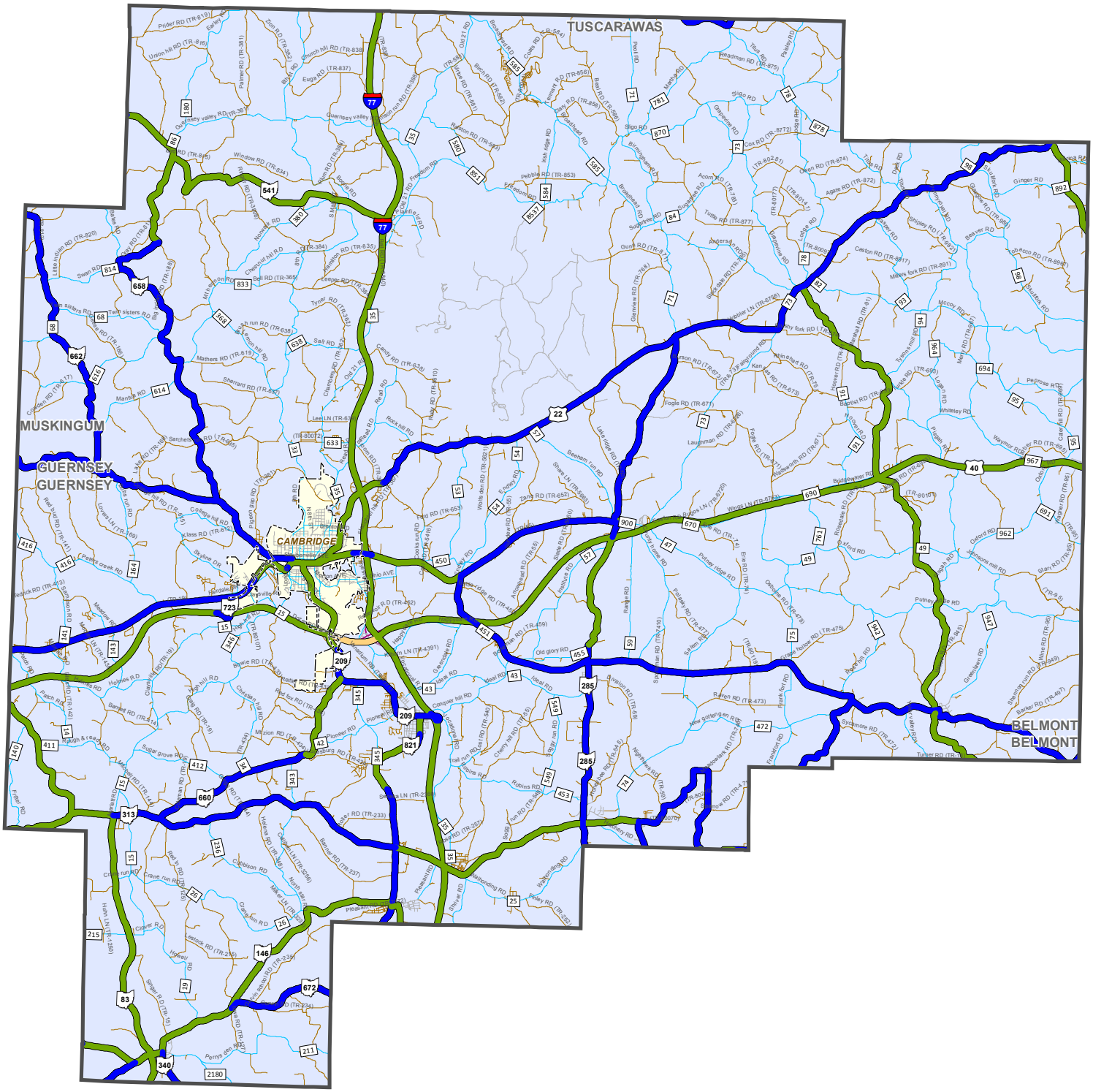

City Boundary

County Boundary

TOAST Score

- < 0.4
- 0.4 to 0.6
- 0.61 to 0.8
- > 0.8

Roads by Type

- Other Routes
- Interstate Route
- United States Route
- State Route
- County Road
- Township Road

0 1 2 4 6

Miles

N

OHIO DEPARTMENT OF TRANSPORTATION

Division of Operations

Transportation Systems Management & Operations (TSM&O)

Date: 9/19/2018

2018 TOAST Corridors
Knox County

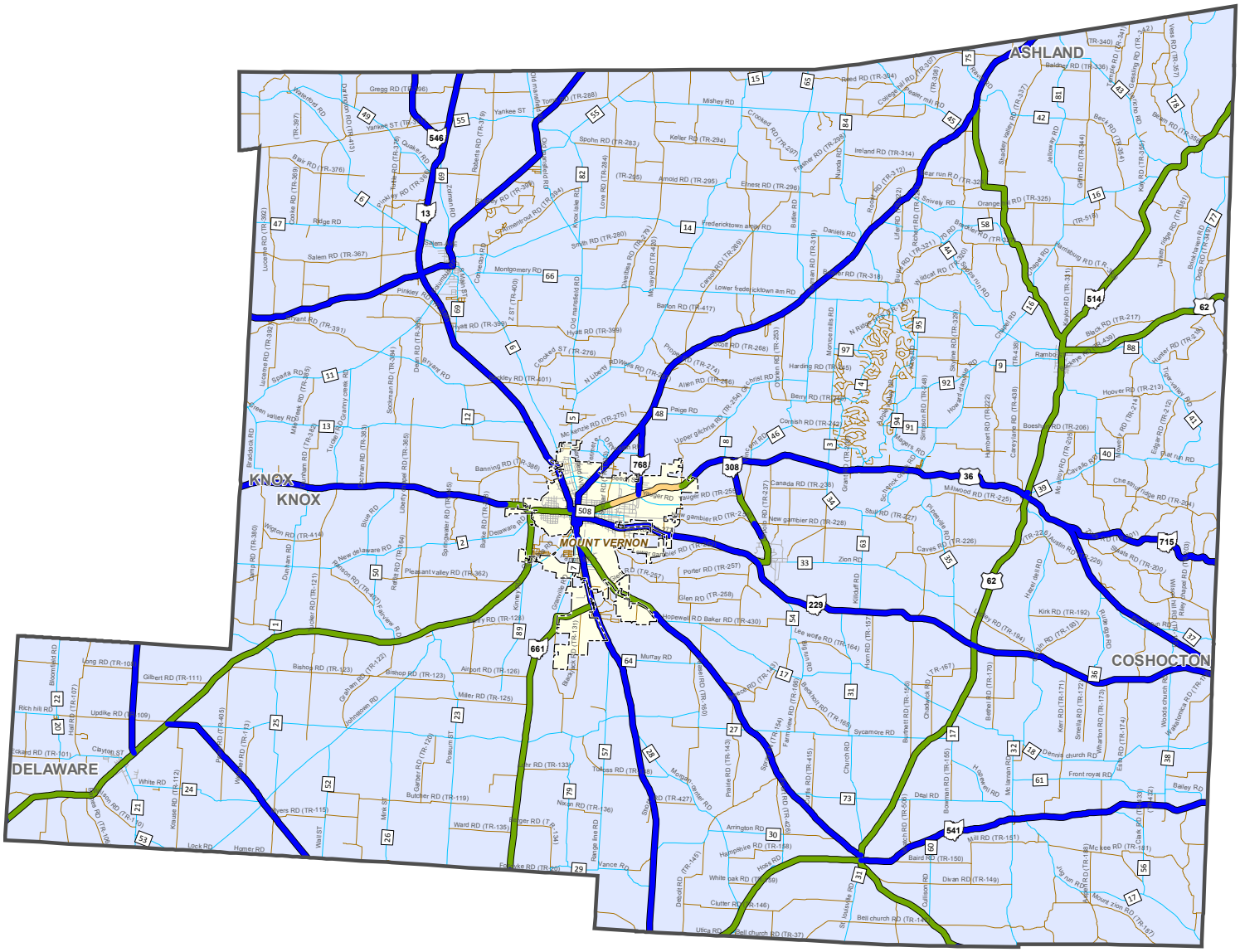

City Boundary

County Boundary

TOAST Score

- < 0.4
- 0.4 to 0.6
- 0.61 to 0.8
- > 0.8

Roads by Type

- Other Routes
- Interstate Route
- United States Route
- State Route
- County Road
- Township Road

0 1.25 2.5 5 7.5

Miles

N

OHIO DEPARTMENT OF TRANSPORTATION

Division of Operations

Transportation Systems Management & Operations (TSM&O)

Date: 9/19/2018

2018 TOAST Corridors
Licking County

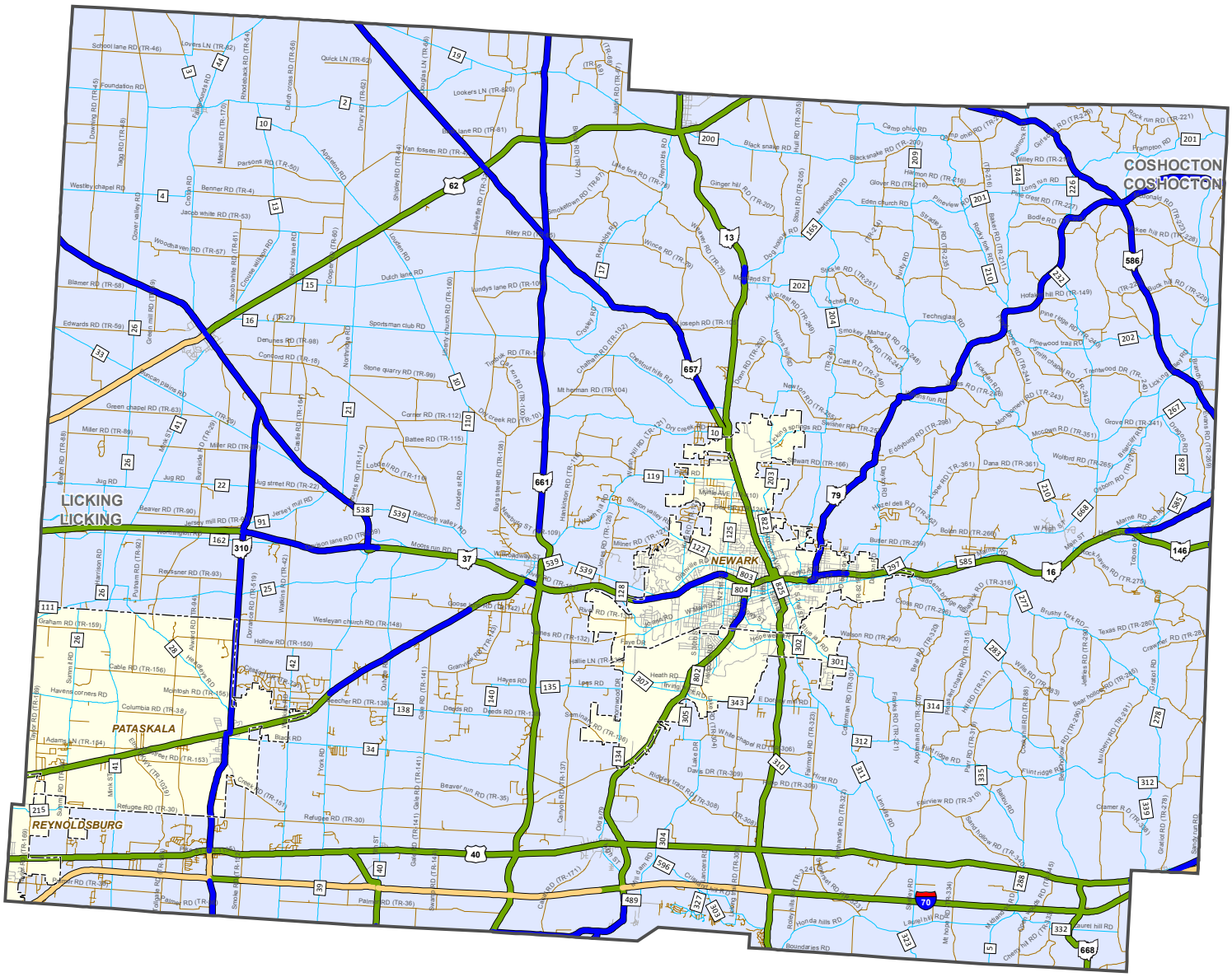

City Boundary

County Boundary

TOAST Score

- < 0.4
- 0.4 to 0.6
- 0.61 to 0.8
- > 0.8

Roads by Type

- Other Routes
- Interstate Route
- United States Route
- State Route
- County Road
- Township Road

0 1.25 2.5 5 7.5

Miles

N

OHIO DEPARTMENT OF TRANSPORTATION

Division of Operations

Transportation Systems Management & Operations (TSM&O)

Date: 9/19/2018

2018 TOAST Corridors
Muskingum County

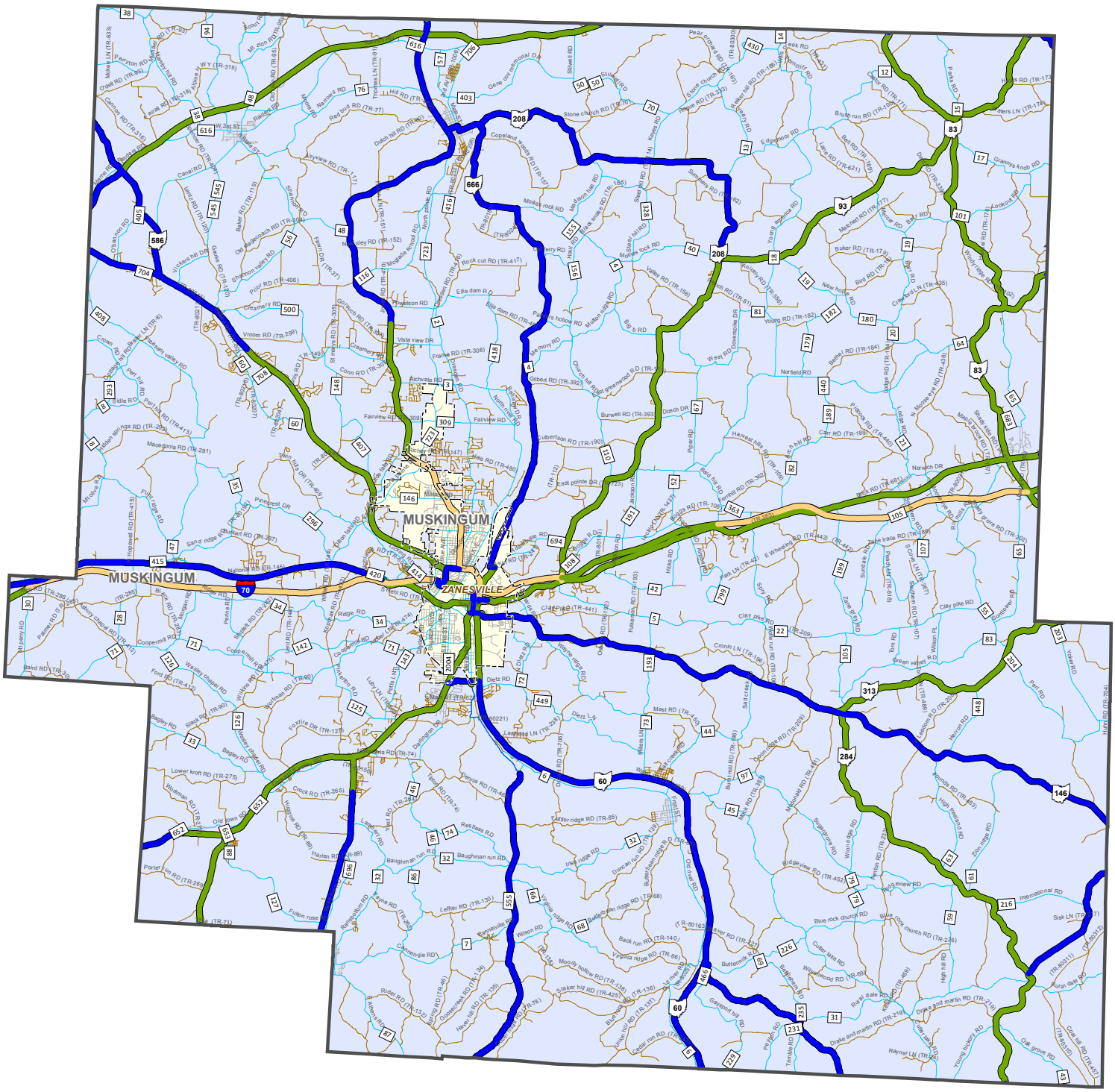

City Boundary

County Boundary

TOAST Score

- < 0.4
- 0.4 to 0.6
- 0.61 to 0.8
- > 0.8

Roads by Type

- Other Routes
- Interstate Route
- United States Route
- State Route
- County Road
- Township Road

0 1 2 4 6

Miles

N

OHIO DEPARTMENT OF TRANSPORTATION

Division of Operations

Transportation Systems Management & Operations (TSM&O)

Date: 9/19/2018

2018 TOAST Corridors
Perry County

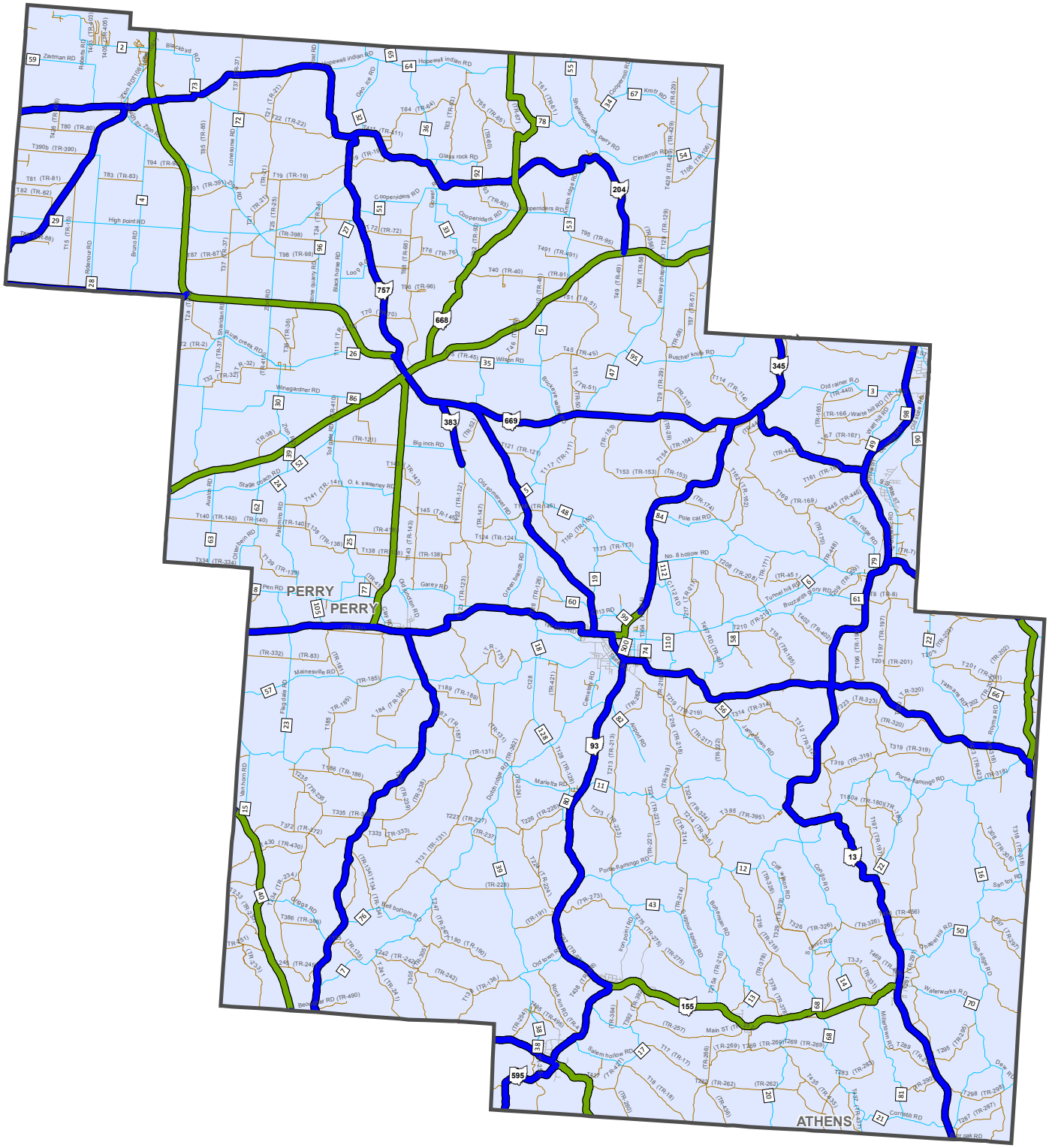

City Boundary

County Boundary

TOAST Score

- < 0.4
- 0.4 to 0.6
- 0.61 to 0.8
- > 0.8

Roads by Type

- Other Routes
- Interstate Route
- United States Route
- State Route
- County Road
- Township Road

0 1 2 4 6

Miles

N

OHIO DEPARTMENT OF TRANSPORTATION

Division of Operations

Transportation Systems Management & Operations (TSM&O)

Date: 9/19/2018